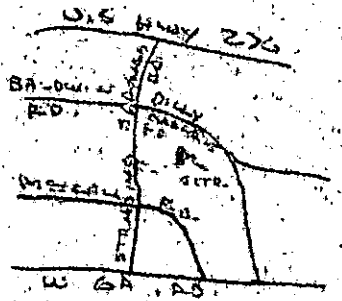



FILED
GREENVILLE CO. S.C.

MAY 22 4 25 PM '84

BONNIE S. J. HARRISSELEY
R.M.C.

SURVEY FOR
MARY ANN CAPPS
NEAR SITTLEDGEVILLE, GREENVILLE COUNTY, S.C.
19 MAY 1984



LOCATION MAP
SCALE 1" = 100'

REC. PLAT BOOK
MAP # 128, 610
COUNTY R.M.C. OFFICE


I Certify That The Ratio Of Precision Of The Field Survey
Is 1/3000 As Shown Hereon And That The Area
Determined By D.M.D. Method Of Area Calculations: NA

Recordable Plat MAY 22 1984

36825 10-P87

R. B. Brulle
R.L.S. # 1952

CAROLINA SURVEYING CO.
112 MAIN ST.
GREENVILLE, S.C. 29601
MY22 84 018



MICROFILMED

272/18

574.1-1-PT 12